

CURRENT SITUATION ON PORT CONTROL/ PORT STATE MEASURE IMPLEMENTATION IN BRUNEI DARUSSALAM

22 – 26 July 2019



INTRODUCTION

- Brunei Darussalam is located in the northwestern part of Borneo with an area of 5,765km² and 161 km long coastline fronting South China Sea.
- The total marine territorial area is estimated about 41,188 km² covering the Brunei Fisheries Limits.

Map of Brunei Darussalam



FISHING ZONATION

SOUTH CHINA SEA



Tuna Purse Seine



Long Line



Purse Seine



Trawler

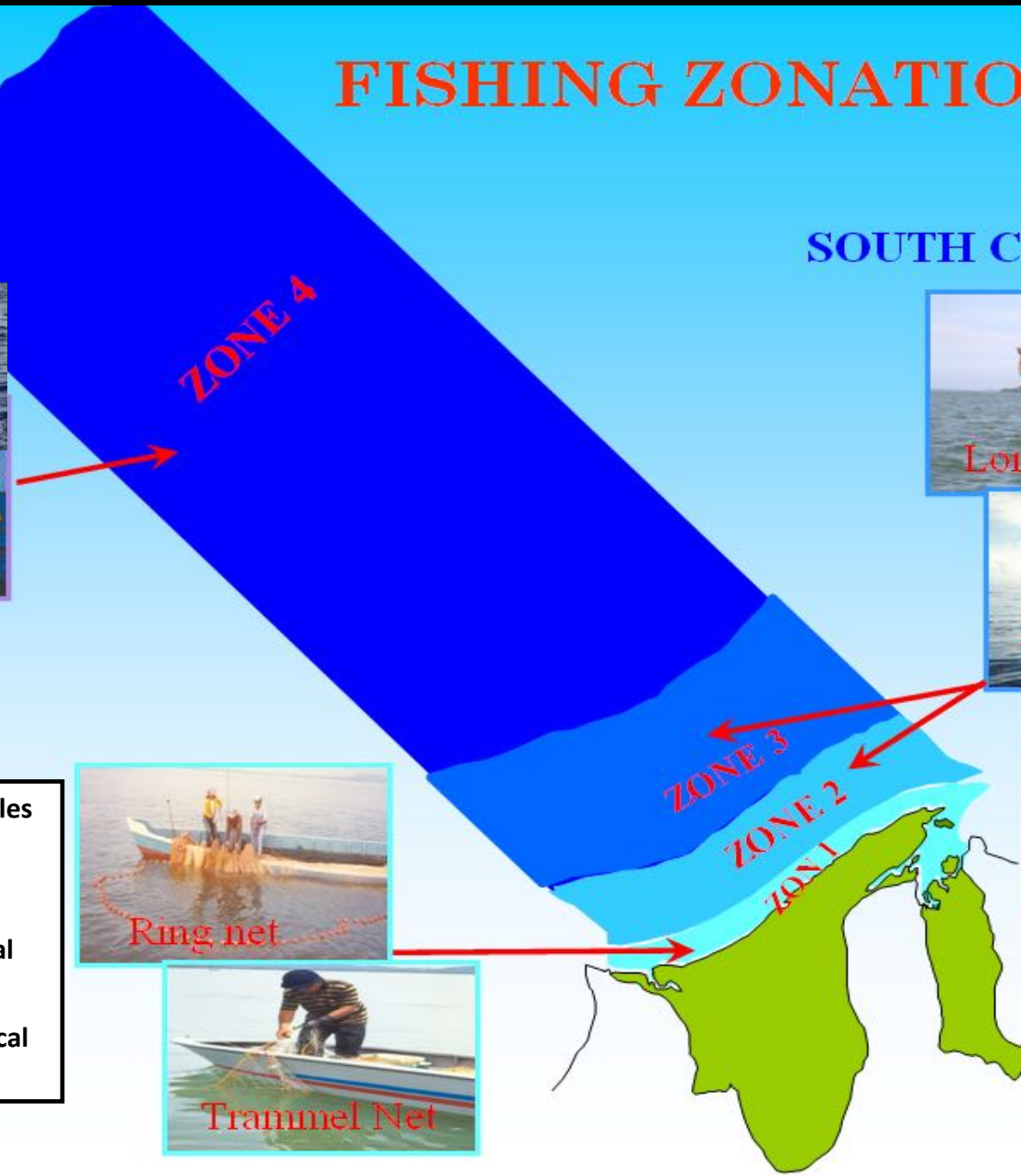


Ring net







Trammel Net

- Zone 1: 0 to 3 nautical miles
- Zone 2: 3.1 to 20 nautical miles
- Zone 3: 20.1 to 45 nautical miles
- Zone 4: 45.1 to 200 nautical miles



FISHING GEARS SPECIFICATION BY ZONE IN BRUNEI DARUSSALAM

Zone 1 (0-3nm)	Zone 2 (3-20nm)	Zone 3 (20-45nm)	Zone 4 (45-200nm)
			
<p>Small Scale Fisheries (outboard engine)</p>	<p>VESSEL & ENGINE SPECIFICATION Vessel: < 60 GT Colour: Orange (wheel House) Engine: < 350 HP</p>	<p>VESSEL & ENGINE SPECIFICATION Vessel: 60 GT – 150 GT Colour: Marine Blue (wheel House) Engine: 351-600 HP</p>	<p>VESSEL & ENGINE SPECIFICATION Vessel: 150 GT – 200 GT Colour: Red (wheel House) Engine: 600-800 HP</p>
	<p>LOONGLINE, TRAP & HANDLINE Hooks: Max 1000 hooks per vessel Max. Long: 2 km</p>	<p>LOONGLINE, TRAP & HANDLINE Hooks: Max 2000 hooks per vessel Max. Long: 4 km</p>	<p>PURSE SEINE Net: Min. mesh size 3.0 cm Max long 800 meter Vessels: Catcher, Skip boat & Light boat</p>
	<p>PURSE SEINE Net: Min. mesh size 3.0 cm Max long 400 meter</p>	<p>PURSE SEINE Net: Min. mesh size 3.0 cm Max long 600 meter Vessels: Catcher, Skip boat & Light boat</p>	<p>LOONGLINE TUNA Hooks: Max 600-800 hooks per vessels Max 4km distance</p>
	<p>TRAWLER Net: Code end mesh size 51 mm</p>	<p>TRAWLER Net: Code end mesh size 51 mm</p>	<p>TUNA PURSE SEINE Net: Min mesh size 7.62 cm Max. length 800 meter</p>


Monitoring, Control & Surveillance (MCS)

- DOF currently working together with Brunei Navy and Marine Police to monitor the Offshore Fishing activities and/or to apprehend any illegal entrance by foreign fishing vessels into Brunei Waters;
- Marine Police monitor Brunei waters within Zone 2 to Zone 3, whereas Brunei Navy covers Zone 3 to Zone 4 areas;
- Maritime Control Tower (MPABD) – monitoring and report all vessels activities in Brunei waters including unauthorized entry;
- Foreign fishing vessel request entry to designated port – Require to comply MPABD SOP, MOH sanitization requirement and DOF permit.



Initiative To Implement PSM

- Trial to establish E – ACDS in Brunei - DOF working closely with SEAFDEC and stakeholders to practice Catch Documentation preparation such as:-
 - ❑ Port Out & Port In Record;
 - ❑ Movement Documentation;
 - ❑ Catch Certification (for traceability and comply with importing countries requirements);
- Future Initiative – Looking into possibilities for applying VMS.



A large, ornate mosque with a prominent golden dome and several minarets is reflected in a body of water. The mosque is white with intricate architectural details. The sky is a clear, bright blue. The text "Thank you" is overlaid in the center in a bold, red, italicized font with a black outline.

Thank you