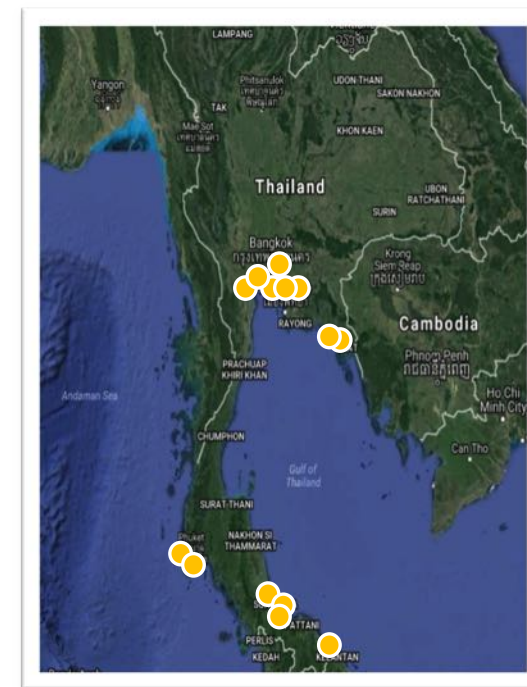




Advance Request For Port Entry (AREP) and Additional Documents Checking Procedure



*Port State Measures
Implementation Group
Thailand*

Foreign Vessels

Submits AREP not less than 72 hr. prior to port entry via PSM System

Add/Answered the information that the AREP Center requested



Ship agent



AREP Center

1

Required documents (copy) submitted with AREP

1. Registration certificate of Carrier vessel granted by flag State
2. Transshipment license
3. Transshipment declaration
4. Stowage plan
5. Port clearance
6. Vessel master card and/or other legal documents identifying the captain or master or vessel operator
7. CITES Permit (in case of CITES)
8. Registration certificate of fishing vessel from flag State
9. Fishing license of fishing vessel accompanied with carrier vessel

2

Tracking from AIS and Analysis that Result

To tracking the trip of Carrier vessel and Catch areas of the Fishing Vessels

3

Requested answer from Related Organization

In suspicious case, asking for VMS Tracking history data and/or verify with Flag States, Coastal States and relevant agency such as FFA, IOTC, etc.

Custom Department



Marine Department



NSW

(National Single Window)



Completely and Legality

Incomplete and Illegality

Notification to allowed the Vessel Entry to Port

Notification


Requested more information or Documents to confirmed the legality

Notification & Report

Flag State, RFMOs

Can't answered the Question or Didn't have Documents to confirmed the legality

Deny to Entry to Ports



PPS: Processing statement and PSM linked system

กรมประมง
DEPARTMENT OF FISHERIES

PSM
DEPARTMENT OF FISHERIES
Fisheries Supply Warehouse

FSW
Fisheries Supply Warehouse




ITU
Information Technology Unit




PSE
Processing Statement System

กรมประมงเกษตรกลาง จตจักร กรุงเทพมหานคร 10900
DEPARTMENT OF FISHERIES Kaset-Klang, Chatuchak, Bangkok 10900 Tel: 0-2562-0600-15
E-mail: it@dof.in.th © Copyright DEPARTMENT OF FISHERIES 2008 · Design: AOA · XHTML and CSS valid
Version 12.0 (PPS) (2019042917300000)




Link <http://fsw.fisheries.go.th/loadModuleLogin.do?method=logOut>




Advance Request for Port Entry

 ADVANCE REQUEST FOR PORT ENTRY (แบบคำร้องขออนำเข้าเรือประมงต่างประเทศเข้าเทียบท่า)			1. Title (ชื่อเรือ) AREP
			2. No. (เลขที่) 10401060116200092
3. Submit to (ยื่นคำร้องให้) Fish Quarantine and Inspection Regional Center 2 (Bangkok) Pat-Sa-Du building, Floor 2 , Thai Port, Kwang Khlong Toei,Khet Khlong Toei, Bangkok 10110, Thailand			4. Application Date (วันที่ยื่นคำร้อง) 26/01/2019
6. Vessel Name (ชื่อเรือ) CHERRY STAR			7. Flag State (รัฐเจ้าของเรือ) KOREA, REPUBLIC OF (SOUTH)
8. Length (ความยาว)/M (เมตร) 98.600	9. Beam (ความกว้าง)/M (เมตร) 16.600	10. Draft (กินน้ำลึก)/M (เมตร) 9.900	11. Size (ขนาดเรือ)/GT (ตันกรอส) 3,919.000
12. Last Port (ท่าเรือที่จอดครั้งสุดท้าย), Last Port State (รัฐเจ้าของท่าที่จอดครั้งสุดท้าย) Tarawa, KIRIBATI			13. Date of Last Port (วันที่จอดครั้งสุดท้าย) 25/06/2019
14. Intended Port (ท่าเรือที่คาดการณ์จะเทียบท่า) Godung Thai Fa Co., Ltd port		15. Port State (รัฐเจ้าของท่า) THAILAND	16. Estimated Date - Time Arrival (วัน-เวลาที่คาดว่าจะมาถึง) 12/07/2019 - 08.00 AM
17. Purpose(s) (วัตถุประสงค์) Landing, Transshipping, Get Freshwater, Refueling, Change Crew	18. Have Products (มีสินค้า) <input type="checkbox"/> No (ไม่มี) <input checked="" type="checkbox"/> Yes (มี)	19. Offloading (ขนถ่ายสินค้า) <input type="checkbox"/> No (ไม่ขนถ่าย) <input checked="" type="checkbox"/> Yes (ขนถ่าย)	20. Port after inspection (ท่าเรือที่จะมา) Godung Thai Fa Co., Ltd port(BKK41)
21. Certificate of Registry ID (รหัสประจำตัวเรือ) JIR-039518	22. IMO Ship ID (รหัส IMO) 9015840	23. IRCS (รหัสวิทยุสากล)/MMSI DSNKZ/441377000	24. TH Registry ID (เลขที่สำมะโนเจ้าท่า) 4231
25. External ID (รหัสเอกสารนอกเรือ) DSNKZ		26. RFMO's Member - RFMO's ID (สมาชิก RFMO's - รหัส RFMO's) WCFFC (Western and Central Pacific Fisheries Commission) - DSNKZ	
27. VMS <input type="checkbox"/> No (ไม่มี) <input checked="" type="checkbox"/> Yes : National (มี: ของรัฐเจ้าของธง) <input checked="" type="checkbox"/> Yes : RFMO's (มี : ขององค์กรจัดการประมงระดับภูมิภาค)		28. VMS TYPE (ประเภทอุปกรณ์ติดตามเรือ) Sailor 6150 Mini-C	
29. Vessel Agent (ตัวแทนสายเรือ) THACEN TRANSPORT AND AGENCY CO.,LTD 1 SOI SUKSAWAD 33/1 RAJBURANA BANGKOK 10140 Tel. 028737287 Fax. 028737289	Tax No./Branch (เลขประจำตัวผู้เสียภาษี/สาขาสาย) 0105545014411/00000	30. Vessel Owner's Information (เจ้าของเรือ) SHINHAN CAPITAL CO.,LTD	
31. Vessel Master (ผู้บังคับการเรือ), Nationality (สัญชาติผู้บังคับการเรือ) MR.KIM IN GYU, KOREA, REPUBLIC OF			32. Attorney (ผู้ทำแทนเจ้าของเรือ) 3670100714799
33. Submitted Date (วันที่ยื่นคำขอ) 10/07/2019 - 05:01 PM	35. Signature (ลายมือชื่อ)  (Mr. Nopparat Suesithamrong)	36. Officer Pos (ตำแหน่ง) 	
34. Accepted Date (วันที่ลงรับคำขอ) 10/07/2019 - 05:01 PM			

 ADVANCE REQUEST FOR PORT ENTRY (แบบคำร้องขออนำเข้าเรือประมงต่างประเทศเข้าเทียบท่า)			1. Title (ชื่อเรือ) AREP			
			2. No. (เลขที่) 10401060116200092			
37. Relevant Fishing or Transshipment Authorization(s) (การอนุญาตในการทำการประมงหรือขนถ่ายสินค้าที่เกี่ยวข้อง)						
Identifier (เลขที่ใบอนุญาต)	Issued by (ออกให้โดย)	Validity (มีอายุใช้ได้นับตั้ง)	Fishing Area(s) (แหล่งประมง)	Species (ชนิดพันธุ์)	Gear (เครื่องมือประมง)	
10-0130	KOREA	31/12/2019				
FFA 35143	FORUM FISHERIES AGENCY	05/07/2019				
K18-KR35143C-258	KIRIBATI	04/09/2019				
38. Evidences and Documentations Submitted with AREP (เอกสารประกอบแบบคำร้องขออนำเข้าเรือประมงต่างประเทศเข้าเทียบท่า)						
Registration Certificate of Carrier Vessel (เอกสารทะเบียนเรือขนถ่ายสินค้าจากรัฐเจ้าของธง)				Yes	No	Comment
Transshipment License (ใบอนุญาตขนถ่ายสินค้าจากเรือประมงที่มีรหัสท่าประมง/RFMO's หรือเคยยื่นยื่นคำขอ)				<input checked="" type="checkbox"/>	<input type="checkbox"/>	
Transshipment Declaration (เอกสารรายงานการขนถ่ายสินค้า)				<input checked="" type="checkbox"/>	<input type="checkbox"/>	
Stowage Plan (เอกสารจัดเก็บสินค้าบนเรือ)				<input checked="" type="checkbox"/>	<input type="checkbox"/>	
Port Clearance (เอกสารการแจ้งเข้าเรือออกอุทกท่า)				<input checked="" type="checkbox"/>	<input type="checkbox"/>	
Vessel Master Card (บัตรประจำตัวผู้บังคับเรือ หรือ เอกสารแสดงการเป็นกัปตัน)				<input checked="" type="checkbox"/>	<input type="checkbox"/>	
CITES Permit (หนังสือนำตัวสัตว์น้ำจากบัญชีแดง) (กรณีที่มีการนำตัวสัตว์น้ำที่มีรายชื่ออยู่ในบัญชีแดง)				<input type="checkbox"/>	<input checked="" type="checkbox"/>	
Registration Certificate of Fishing Vessel (เอกสารทะเบียนเรือจับสัตว์น้ำจากรัฐเจ้าของธง)				<input checked="" type="checkbox"/>	<input type="checkbox"/>	
Fishing License (ใบอนุญาตทำการประมงจากเรือประมงของรัฐที่มีชื่อท่าประมง หรือเคยยื่นยื่นคำขอจับสัตว์น้ำ)				<input checked="" type="checkbox"/>	<input type="checkbox"/>	
Fishing Logbook (สมุดบันทึกการทำการประมง)				<input type="checkbox"/>	<input checked="" type="checkbox"/>	
VMS Record/AIS Record/Logbook (บันทึกการเดินเรือที่ครอบคลุมระยะเวลาทำการประมง)				<input type="checkbox"/>	<input checked="" type="checkbox"/>	
Mate's Receipt (เอกสารสำเนาการขนถ่ายสินค้า)				<input checked="" type="checkbox"/>	<input type="checkbox"/>	
Ship's Particular (เอกสารแสดงคุณลักษณะเรือ)				<input checked="" type="checkbox"/>	<input type="checkbox"/>	
Records of any Change of Hull (เอกสารการเปลี่ยนปลอกตัวเรือ)				<input type="checkbox"/>	<input checked="" type="checkbox"/>	
Other 1. ๑๒๓...CAPTAIN STATEMENT.....				<input checked="" type="checkbox"/>	<input type="checkbox"/>	
Other 2. ๑๒๓...FFA CARRIER.....				<input checked="" type="checkbox"/>	<input type="checkbox"/>	
Other 3. ๑๒๓...MTU.....				<input checked="" type="checkbox"/>	<input type="checkbox"/>	
Other 4. ๑๒๓...LICENSE MASTER.....				<input checked="" type="checkbox"/>	<input type="checkbox"/>	
Other 5. ๑๒๓...FFA FV.....				<input checked="" type="checkbox"/>	<input type="checkbox"/>	
Other 6. ๑๒๓...FFA CARRIER 2020.....				<input checked="" type="checkbox"/>	<input type="checkbox"/>	
Other 7. ๑๒๓.....				<input type="checkbox"/>	<input checked="" type="checkbox"/>	
Other 8. ๑๒๓.....				<input type="checkbox"/>	<input checked="" type="checkbox"/>	
Other 9. ๑๒๓.....				<input type="checkbox"/>	<input checked="" type="checkbox"/>	
33. Submitted Date (วันที่ยื่นคำขอ) 10/07/2019 - 05:01 PM		35. Signature (ลายมือชื่อ)  (Mr. Nopparat Suesithamrong)		36. Officer Po (ตำแหน่ง) 		
34. Accepted Date (วันที่ลงรับคำขอ) 10/07/2019 - 05:01 PM						

Advance Request for Port Entry

 ADVANCE REQUEST FOR PORT ENTRY (แบบคำร้องขออนำเรือประมงต่างประเทศเข้าเทียบท่า)				
		1. Title (ชื่อต่อ) AREP		
		2. No. (เลขที่) 1040106011620092		
39. Information in Stowage Plan (ข้อมูลในลิ้นชัก)				
A ①	Hold No. (เลขชวาระเรือ) 1-1-1-2C	Donor/Fishing Vessel Name (เรือต้น) SAJO CONCORDIA	Flag State (ธงเรือต้น) KOREA, REPUBLIC OF (SOUTH)	Registration No. (เลขทะเบียนเรือต้น) 1703002-6261402
				IMO Ship ID (รหัส IMO) 9699593
	Fishing Trip Duration (ช่วงเวลาที่ทำการประมง) 30/05/2019 - 07/06/2019	Catch Area on Board EEZ, FAO/RFMO(s) (แหล่งจับของปลาบนเรือ) EEZ KI	Species on board (ชนิดพันธุ์ของปลาบนเรือ) Tuna	Gear (เครื่องมือประมง) Purse seine
	Identifier (เลขที่อนุญาตเรือต้น) K18-KR367755-184	Issued by (ออกให้โดย) KIRBATI		Validity (มีอายุใช้ถึงเมื่อ) 11/06/2019
	Transshipment Duration (ช่วงเวลาที่ขนถ่าย) 12/06/2019 - 12/06/2019	Port of Loading (ประเทศที่ขนถ่าย) KIRBATI	Transshipment Port (ท่าเทียบท่า) TARAWA	Transshipment Area (บริเวณที่ขนถ่าย) N01.23 / E175.56
	Identifier (เลขที่อนุญาตเรือขนถ่าย) K18-KR35143C-258	Issued by (ออกให้โดย) KIRBATI		Validity (มีอายุใช้ถึงเมื่อ) 04/09/2019
	Product Form (รูปแบบของสินค้า) Frozen	Catch on Board/KGM (ปริมาณบนเรือ/กก.) 535,000.000	Import/Transit/Stalled (นำเข้ามา/ผ่าน/ไม่ประมง/ล่าม) Import	Catch Offloaded/KGM (ปริมาณที่ขนถ่าย/กก.) 535,000.000
	Offloading Port (ท่าเทียบท่า) Godung Thai Fa Co., Ltd port(BKK41)	Importer (ผู้นำเข้า) I.S.A.VALLUE CO.,LTD. (0105547084211/00000)	Invoice No./Date (เลขที่/วันที่ออกใบกำกับสินค้า) ISA19-06E-1 / 03/07/2019	BL No./Date (เลขที่/วันที่ใบตราส่งสินค้า) ISA19-06E-1 / 25/06/2019
B ②	Hold No. (เลขชวาระเรือ) 2-6-2-2B	Donor/Fishing Vessel Name (เรือต้น) SOUTHERN SEA NO.302	Flag State (ธงเรือต้น) SOLOMON ISLANDS	Registration No. (เลขทะเบียนเรือต้น) 1098
				IMO Ship ID (รหัส IMO) 9764427
	Fishing Trip Duration (ช่วงเวลาที่ทำการประมง) 21/05/2019 - 04/06/2019	Catch Area on Board EEZ, FAO/RFMO(s) (แหล่งจับของปลาบนเรือ) EEZ K,EEZ PG,EEZ FM	Species on board (ชนิดพันธุ์ของปลาบนเรือ) Tuna	Gear (เครื่องมือประมง) Purse seine
	Identifier (เลขที่อนุญาตเรือต้น) RA367085B-2019-001	Issued by (ออกให้โดย) MICRONESIA (FEDERATED STATES OF)		Validity (มีอายุใช้ถึงเมื่อ) 31/12/2019
	Transshipment Duration (ช่วงเวลาที่ขนถ่าย) 16/06/2019 - 21/06/2019	Port of Loading (ประเทศที่ขนถ่าย) KIRBATI	Transshipment Port (ท่าเทียบท่า) TARAWA	Transshipment Area (บริเวณที่ขนถ่าย) N01.23 / E175.56
	Identifier (เลขที่อนุญาตเรือขนถ่าย) K18-KR35143C-258	Issued by (ออกให้โดย) KIRBATI		Validity (มีอายุใช้ถึงเมื่อ) 04/09/2019
	Product Form (รูปแบบของสินค้า) Frozen	Catch on Board/KGM (ปริมาณบนเรือ/กก.) 900,000.000	Import/Transit/Stalled (นำเข้ามา/ผ่าน/ไม่ประมง/ล่าม) Transit	Catch Offloaded/KGM (ปริมาณที่ขนถ่าย/กก.) 20,000.000
	Offloading Port (ท่าเทียบท่า) Godung Thai Fa Co., Ltd port(BKK41)	Importer (ผู้นำเข้า) THAIEN TRANSPORT AND AGENCY CO.,LTD. (0105545014411/00000)	Invoice No./Date (เลขที่/วันที่ออกใบกำกับสินค้า) BDF114B-1 / 03/07/2019	BL No./Date (เลขที่/วันที่ใบตราส่งสินค้า) BDF114B-1 / 25/06/2019
33. Submitted Date (วันที่ยื่นคำขอ) 10/07/2019 - 05:01 AM PM	35. Signature (ลายมือชื่อ)  (Mr. Nopparat Suesithamrong)		36. Officer Po (ตำแหน่ง) 	
34. Accepted Date (วันที่รับคำขอ) 10/07/2019 - 05:01 PM				

 ADVANCE REQUEST FOR PORT ENTRY (แบบคำร้องขออนำเรือประมงต่างประเทศเข้าเทียบท่า)				
		1. Title (ชื่อต่อ) AREP		
		2. No. (เลขที่) 1040106011620092		
39. Information in Stowage Plan (ข้อมูลในลิ้นชัก)				
A ③	Hold No. (เลขชวาระเรือ) 2-2-3-2B	Donor/Fishing Vessel Name (เรือต้น) SOUTHERN SEA NO.302	Flag State (ธงเรือต้น) SOLOMON ISLANDS	Registration No. (เลขทะเบียนเรือต้น) 1098
				IMO Ship ID (รหัส IMO) 9764427
	Fishing Trip Duration (ช่วงเวลาที่ทำการประมง) 21/05/2019 - 04/06/2019	Catch Area on Board EEZ, FAO/RFMO(s) (แหล่งจับของปลาบนเรือ) EEZ K,EEZ PG,EEZ FM	Species on board (ชนิดพันธุ์ของปลาบนเรือ) Tuna	Gear (เครื่องมือประมง) Purse seine
	Identifier (เลขที่อนุญาตเรือต้น) RA367085B-2019-001	Issued by (ออกให้โดย) MICRONESIA (FEDERATED STATES OF)		Validity (มีอายุใช้ถึงเมื่อ) 31/12/2019
	Transshipment Duration (ช่วงเวลาที่ขนถ่าย) 16/06/2019 - 21/06/2019	Port of Loading (ประเทศที่ขนถ่าย) KIRBATI	Transshipment Port (ท่าเทียบท่า) TARAWA	Transshipment Area (บริเวณที่ขนถ่าย) N01.23 / E175.56
	Identifier (เลขที่อนุญาตเรือขนถ่าย) K18-KR35143C-258	Issued by (ออกให้โดย) KIRBATI		Validity (มีอายุใช้ถึงเมื่อ) 04/09/2019
	Product Form (รูปแบบของสินค้า) Frozen	Catch on Board/KGM (ปริมาณบนเรือ/กก.) 900,000.000	Import/Transit/Stalled (นำเข้ามา/ผ่าน/ไม่ประมง/ล่าม) Import	Catch Offloaded/KGM (ปริมาณที่ขนถ่าย/กก.) 210,000.000
	Offloading Port (ท่าเทียบท่า) Godung Thai Fa Co., Ltd port(BKK41)	Importer (ผู้นำเข้า) CHOTWAT MANUFACTURING CO., LTD. (0905531000091/00000)	Invoice No./Date (เลขที่/วันที่ออกใบกำกับสินค้า) CMC19-06B-1 / 03/07/2019	BL No./Date (เลขที่/วันที่ใบตราส่งสินค้า) CMC19-06B-1 / 25/06/2019
B ④	Hold No. (เลขชวาระเรือ) 2-3-4-3B	Donor/Fishing Vessel Name (เรือต้น) SOUTHERN SEA NO.302	Flag State (ธงเรือต้น) SOLOMON ISLANDS	Registration No. (เลขทะเบียนเรือต้น) 1098
				IMO Ship ID (รหัส IMO) 9764427
	Fishing Trip Duration (ช่วงเวลาที่ทำการประมง) 21/05/2019 - 04/06/2019	Catch Area on Board EEZ, FAO/RFMO(s) (แหล่งจับของปลาบนเรือ) EEZ K,EEZ PG,EEZ FM	Species on board (ชนิดพันธุ์ของปลาบนเรือ) Tuna	Gear (เครื่องมือประมง) Purse seine
	Identifier (เลขที่อนุญาตเรือต้น) RA367085B-2019-001	Issued by (ออกให้โดย) MICRONESIA (FEDERATED STATES OF)		Validity (มีอายุใช้ถึงเมื่อ) 31/12/2019
	Transshipment Duration (ช่วงเวลาที่ขนถ่าย) 16/06/2019 - 21/06/2019	Port of Loading (ประเทศที่ขนถ่าย) KIRBATI	Transshipment Port (ท่าเทียบท่า) TARAWA	Transshipment Area (บริเวณที่ขนถ่าย) N01.23 / E175.56
	Identifier (เลขที่อนุญาตเรือขนถ่าย) K18-KR35143C-258	Issued by (ออกให้โดย) KIRBATI		Validity (มีอายุใช้ถึงเมื่อ) 04/09/2019
	Product Form (รูปแบบของสินค้า) Frozen	Catch on Board/KGM (ปริมาณบนเรือ/กก.) 900,000.000	Import/Transit/Stalled (นำเข้ามา/ผ่าน/ไม่ประมง/ล่าม) Import	Catch Offloaded/KGM (ปริมาณที่ขนถ่าย/กก.) 35,000.000
	Offloading Port (ท่าเทียบท่า) Godung Thai Fa Co., Ltd port(BKK41)	Importer (ผู้นำเข้า) GOLDEN PRIZE CANNING CO.,LTD. (0745541000592/00000)	Invoice No./Date (เลขที่/วันที่ออกใบกำกับสินค้า) GPZ19-05A-1 / 03/07/2019	BL No./Date (เลขที่/วันที่ใบตราส่งสินค้า) GPZ19-05A-1 / 25/06/2019
33. Submitted Date (วันที่ยื่นคำขอ) 10/07/2019 - 05:01 AM PM	35. Signature (ลายมือชื่อ)  (Mr. Nopparat Suesithamrong)		36. Officer Po (ตำแหน่ง) 	
34. Accepted Date (วันที่รับคำขอ) 10/07/2019 - 05:01 PM				

1

Registration certificate

Reason for new certificate : New Certificate Issued on Change of Ownership

 THE COMMONWEALTH OF THE BAHAMAS CERTIFICATE OF REGISTRY		
Particulars of Ship		
Official Number: 8001555	IMO Number: 8819304	
Port of Registry: Nassau	MMSI Number: 311 009 600	
Year of Registry: L/2008	Call Sign: C6XH4	
Name of Ship: GREEN FREEZER		
Building Details		Propulsion and Engine Details
Where built: -town: Leirvik -country: Norway		Propulsion: Single Propeller
Year built, remeasured or rebuilt: 1991		Type of engines: Diesel
		Total power: 4045 KW
Vessel Type, Dimensions and Hull Materials		
Ship Type: Refrigerated Cargo	Length: 102.05 metres	
Hull Material: Steel	Breadth: 18.00 metres	
	Depth: 9.80 metres	
Particulars of tonnage		
The tonnages of this ship in accordance with her Tonnage Certificate* are:-		
GROSS TONNAGE: 5084		NET TONNAGE: 3163
A detailed summary of the tonnages for this ship is shown on the Tonnage Certificate*.		
I, the undersigned, Registrar of Bahamian Ships at the port of Nassau, hereby certify that the ship, the description of which is prefixed to this my Certificate, has been duly surveyed, and that the above description is in accordance with the official Register; and that the name, residence and description of the owner(s), and the number of sixty-four shares held are as follows:-		
Name, Residence and Occupation of the Owner	Number of Sixty-Four Shares	
CAIANO SHIPPING II AS Strandgt 92 5528 Haugesund Norway	64	REGISTRAR OF BAHAMIAN SHIPS 07 NOV 2011 LONDON ENGLAND
Dated at London the 7 November 2011		 Registrar of Bahamian Ships
<p>NOTE - A Certificate of Registry is not a document of Title. It does not necessarily contain all changes of ownership, and in no case does it contain an official record of any mortgages affecting the ship.</p> <p>In case of any change of ownership it is important for the protection of the interests of all parties that such change be registered in accordance with the law. Therefore any change should be notified to a Registrar immediately.</p> <p>Should the Vessel be lost, sold or broken up, notice thereof, together with the Certificate of Registry, if in existence, should immediately be given to a registrar of Bahamian Ships</p> <p>* - Issued in accordance with the Merchant Shipping (Tonnage) Regulations 1982.</p>		

Authorized Organization

Registry Number

IMO Number

Vessel Name

Type of the vessel

Issue date

Officer's signature

1

Registration certificate

IMO Number

Registry Number

Vessel Name

Type of the vessel

Issue date

Expired date

Officer's signature

Authorized Organization

IMO No. IMO NUMBER 9136890	NUMERO OFICIAL REGISTRATION No. 43987-12-A	DISTINTIVO DE LLAMADA Call Letter 3FVD
REPUBLICA DE PANAMA / REPUBLIC OF PANAMA AUTORIDAD MARITIMA DE PANAMA / PANAMA MARITIME AUTHORITY DIRECCION GENERAL DE SERVICIOS MARITIMOS INTERNACIONALES INTERNATIONAL SERVICE		
PATENTE REGLAMENTARIA DE NAVEGACION / NAVIGATION STATUTORY REGISTRY En cumplimiento de los requisitos estipulados en la Ley 57 de 6 de agosto de 2006, aprobados por Resuelto No PR-4682-17 de CINCO (5) DE JUNIO DE 2017 expedido por esta Oficina SE AUTORIZA Y CONCEDE al buque cuyas características se detallan a continuación, la presente PATENTE REGLAMENTARIA DE NAVEGACION, para todos los fines respectivos que otorga el Registro de la Marina Mercante de la Republica de Panama.		
DATOS DE IDENTIFICACION DEL BUQUE / PARTICULARS OF THE VESSEL		
ANGARA		
PROPIETARIO / NUMERO DE IDENTIFICACION DE LA CIA O BUENO REGISTRADO / SHIP OWNERS IDENTIFICATION NUMBER. Registro unico: Identification number		
ANGARA SHIPPING LTD.		
NOMBRE ANTERIOR / FORMER NAME ANGARA		AGENTE RESIDENTE / RESIDENT AGENT MORGAN & MORGAN
NACIONALIDAD QUE RENUNCIA / RENUNCIATED NATIONALITY VANUJATU		AUTORIDAD ENCARGADA DE LAS CUENTAS DE RAMO / BRANCH ACCOUNTS AUTHORITY NERA SATELLITE SERVICES LIMITED.
CONSTRUIDO EN / BUILT IN INBARI, JAPON	CONSTRUCTORES / BUILT BY SHIN KURUSHIMA DOCKYARD CO LTD.	FECHA DE ENTREGA / DELIVERY BY *****
PUESTA EN QUILLA / KEEL Laid 1995	MATERIAL DEL CASCO / HULL MATERIAL ACERO	DIMENSIONES PRINCIPALES PRINCIPAL DIMENSIONS
AÑO DE CONSTRUCCION / CONSTRUCTION YEAR 1996	TIPO DE BUQUE / VESSEL TYPE OTRAS CARGAS / CARGA REFRIGERADA (OTHER CARGO / REFRIGERATED CARGO)	TONELAJE DISPLACEMENT BRUTO: 3767.00 NETO: 1568.00
SISTEMA DE PROPULSION / PROPULSION SYSTEM		
TIPO Y NUMERO DE MAQUINAS O MOTORES TYPE AND NUMBER OF ENGINES	TIPO / TYPE DIESEL UNO (1)	NUMERO DE UN (1) MOTORES
NUMERO DE CILINDROS / UNO (1) DE SER (1) CYCLE		
MARCA O NOMBRE DE LOS FABRICANTES MAKE CORPORATION UNO (1)		
VELOCIDAD DEL BUQUE VESSEL SPEED 15.0 NUDOS	POTENCIA DE LA MAQUINA HP ENGINE HORSE POWER HP UNO (1) DE 4140.73 HP / 3080.00 KW	
EMISIDA EN / ISSUED IN PANAMA		
FIRMA Y SELLADA POR EL SUSCRITO: DIRECTORIA GENERAL DE LA DIRECCION DE MARINA MERCANTE		
FECHA DE EXPIRACION: EXPIRATION DATE QUINCE (15) DE JULIO DE 2022 JULY, FIFTEEN (15), 2022		
OBSERVACION / REMARKS		
RECIBO OFICIAL No. 10110042A del 5 de junio de 2017 DERECHOS FEES		
		FERNANDO SOLÓRZANO FIRMA DEL FUNCIONARIO OFFICER'S SIGNATURE
000514451		000514451



THE COMMONWEALTH OF THE BAHAMAS

Date of Issue:
01 January 2018

Authorisation to undertake transshipment operations in the ICCAT Regulatory Area

Name of Ship	GREEN FREEZER
Port of Registry	NASSAU
Official Number	8001555
IMO Number	8819304
International Call sign	C6XH4
Overall length (metres)	102.050
Engine Power (kW)	4045.00
Name(s) & Address(es) of Owners/Charterers	CAIANO SHIPPING II AS Strandgt 92, 5528 Haugesund, Norway

The above named vessel is permitted to engage in transshipment operations of the cargoes originated in the International Commission for the Conservation of Atlantic Tunas (ICCAT) convention area, provided that it complies fully with the requirements specified in BMA Information Bulletin No. 155.

Failure to comply with the requirements specified in Bulletin 155, or involvement or suspected involvement in Illegal, Unreported & Unregulated (IUU) fisheries activity, may result in withdrawal of this statement, suspension of the certificate of registry and/or deletion from The Bahamas register.

Arie Durbazevs
Technical and Compliance Officer



120 Old Broad Street
London | EC2N 1AR | UK
T: + (44) 20 7562 1300
F: + (44) 20 7614 0680
Email: tech@bahamasmaritime.com
www.bahamasmaritime.com

Unless withdrawn earlier, this Authorisation is valid until 31 December on the year in which it is issued.

Authorized
Organization

Issue date

IMO Number

Officer's signature

Vessel Name

Registry Number

LICENCIA/LICENSE:
02-98-1192-110-262
Patente/Patent: 43967-12-A
Baliza / Beacon: 501540

Distintivo / Call sign: 3FVD
No. IMO: 9136890
MMSI: 356089000

Authorized
Organization

Licence Number

Vessel Name

Authorized Area

REPÚBLICA DE PANAMÁ / REPUBLIC OF PANAMA
AUTORIDAD DE LOS RECURSOS ACUÁTICOS DE PANAMÁ / ACUATIC RESOURCES AUTHORITY OF PANAMA
DIRECCIÓN DE ORDENACIÓN Y MANEJO INTEGRAL / DIRECTORATE GENERAL FOR THE FISHERIES AND INTEGRAL
MANAGEMENT
LICENCIA DE PESCA / FISHING LICENSE
Internacional/International
TRANSBORDO, TRANSPORTE Y APOYO/ TRANSHIPMENT, TRANSPORT AND SUPPORT

Tipo de Servicio/type Service:
CARGA REFRIGERADA

Licencia Anterior / Previous License:
02-98-611-110-46

I. DETALLES DEL BUQUE / SHIP PARTICULARS:

Nombre del buque / Vessel Name:
ANGARA

Propietarios / Owners's Name:
ANGARA SHIPPING LTD.

Nombre anterior del buque / Previous Name:
ANGARA

Dirección / Address:
LITZ, 23, CONCHARNAYA STR., ST. PETERSBURG, 191036,
RUSSIAN FEDERATION

Construido En / Place of Built :
JAPAN

Tel./ Phone:
007(812)3893894

Constructores / Builders:
SHIN KURUSHIMA DOCKYARD CO., LTD

Email Owners's:
jsc@spbrtf.com

Año de construcción / Date of Built:
1996

Nombre Apoderado Legal / Legal Representative:
MORGAN & MORGAN

Material de casco / Hull Material:
ACERO

Telefonos y Fax / Phones and Fax:
(507) 265-7777

Proveedor VMS / VMS Provider:
CLS

Email Apoderado Legal / Representative email:
shipping@mortiz.or.com

II. DIMENSIONES DEL BUQUE / SHIP
DIMENSIONS:

Eslora / Length:
93.36 m

Clase o tipo de máquinas / Engine type:
DIESEL

Manga / Breadth:
16.60 m

Número de máquinas / Number of engines:
1

Puntal / Depth:
9.90 m

Marca e Nombre de Fabricantes / Brand or Name:
MAKITA CORPORATION

Tonelaje Bruto / Gross Tan.:
3767.00

Potencia / Power:
3689.00 Kw

Tonelaje Neto / Net Ton.:
1568.00

Velocidad / Speed:
15.00 Nudos/Knots

Capacidad de Bodega / Hold Capacity:
4766.00 Cubics m

Número de cilindros / Number of cylinders:
6

IV. INFORMACIÓN DE PESCA / FISHING INFORMATION:

Método de Pesca / Fishing method:
N/A

Especies/Species:
N/A

Organización Regional de Pesca o Servicio / Regional Fisheries Organisation or Service:
WCPFC, ICCAT

Zona Fao de Pesca / Fao Fishing Area :
ZONA FAO 77, 87, 41, 47, 31, 34,

Puertos de desembarque ,descarga o transbordo / Port of landing, unloading or transhipment:
busan, abidjan, puerto caldero, posorja, guayaquil, manta, vigo, alpeñeras, islas canarias, santa eugenia de rivera, la puebla del carmiñal, villagarcía de arosa, la unión, chuk (truk), pohnpel, takoradi, socra , toma, salorika, Atenas, Ithessaloniki, píreo, guam, puerto san José, georgetown, beta, cayena, rotterdam, hong kong, macao, christmas terawa, haniara, majuro, valdeta, port louis, mazzatlan, manzanillo, walvis bay, cristobal, vacaconta, callao paiza, chimbete, lisboa, port victoria, dakar, freetown, singapore, paramaribo, kaohsiung, tunis, sousee, samoa, limasol, cartagena, barranquilla.

Expedido en Panamá / Issued in Panama:
20-06-2018

Fecha Expiración / Valid Until:
20-06-2019

Issue date

Expired date

Derechos/Fees: 114732
Firmada y sellada por el suscrito Director General de Ordenación y Manejo Integral
Signed and sealed by the undersigned General Director of the Directorate General of Integral Management

Officer's signature

Nº02254

3 Transshipment declaration

WCPFC TRANSHIPMENT DECLARATION

Fishing Vessel Detail

Carrier Vessel Detail

Carrier vessel		Fishing vessel (Gear: Purse Seine)	
Name of vessel and radio call sign	M.V CHERRY STAR / DSNK2	Name of the vessel and radio call sign	F/V MAMAUTARI / T3LW2
Country Flag	REPUBLIC OF KOREA	Country Flag	KIRIBATI
Flag State authorization number	JJR-039518	Flag State authorization number	K-17811366
National Register Number	IMO NO. 9015840	National Register Number	IMO NO. 8003278
WCPFC Identification Number (WIN)	35143	WCPFC Identification Number (WIN)	4390

Observer signature

Departure	Day: 12 Month: 03 Hour: 21 Year: 2019	Agent's name:	Master's name of EV: PEACHONGSONG	Master's name of Carrier: KIM IN GYU	WCPFC ROP Observer Name: _____
Return	Day: 05 Month: 04 Hour: 02 Year: 2019	Signature:	Signature: _____	Signature: _____	Signature: _____
Transshipment	Day: 07 Month: 04 Hour: 10 Year: 2019	Signature: _____	Signature: _____	Signature: _____	Signature: _____

Captain's Fishing Vessel signature

Captain's Carrier Vessel signature

LOCATION OF TRANSHIPMENT High Seas / within a EEZ () /

Latitude **S 08° 30'** Longitude **E 179° 11'**

Port name **FUNAFUTI** TOTAL WEGHIT IN KIROGRAMS **750,000 kgs** (*Total amount of the all pages)

Transshipment's Port

QUANTITY OF PRODUCT TO BE TRANSHIPMENT

QUANTITY OF PRODUCT ALREADY ON BOARD THE RECEIVING VESSEL (Tonnage)

Species (*)	Geographic location (**)	State of Fish (fresh or frozen)	Type of Product							Total (KGS)
			Whole	GG	Head off	Filleted	Gutted	Dress	Other	
SKIPJACK	WCPFC HIGH SEA	FROZEN	115,000 kgs							115,000 kgs
	Kiribati EEZ	FROZEN	347,000 kgs							347,000 kgs
	Tuvalu EEZ	FROZEN	142,000 kgs							142,000 kgs
YELLOW FIN	WCPFC HIGH SEA	FROZEN	80,000 kgs							80,000 kgs
	Kiribati EEZ	FROZEN	26,000 kgs							26,000 kgs
	Tuvalu EEZ	FROZEN	8,000 kgs							8,000 kgs
BIG EYE	WCPFC HIGH SEA	FROZEN	20,000 kgs							20,000 kgs
	Kiribati EEZ	FROZEN	12,000 kgs							12,000 kgs
Total			750,000 kgs							750,000 kgs

Species	Quantity of Product			
	IOTC	IATTC	ICCAT	WCPFC
Total	0.000	0.000	0.000	0.000

Total weight

Indicate the weight in kilograms or the unit used (e.g. box, basket) and the landed weight in kilograms of this unit: [] kilograms
 (*)including not tuna species, (**)High Seas or []s EEZ or Port or outside the convention area (listed separately), (***) If transshipment is effected at sea in the convention area

IOTC LOADING DECLARATION

1 (1) Location of Loading : Ga. Kooddoo Port At sea In port

(2) Cold Storage : Kooddoo Fisheries Complex

Vessel name : _____ Vessel type : Longliner Purse seiner Other

Radio Call Sign : _____ Flag : _____ National Registry Number, if available : _____
 IOTC Record Number, if available : _____ Lloyds/IMO Number, if available : _____

(3) Departure Date: DD MM YY (4) From: COUNTRY&PORT
 (5) Return Date: DD MM YY (6) To: Singapore
 (7) Loading Begin: DD MM YY (8) Location: Bangkok-Samutshorn / Thailand
 (8) Location: Kooddoo, Maldives

(9) Location of catches: Indian Ocean Atlantic Ocean Pacific Ocean

(10) Indicate the weight, in kilograms, by product(s) of species to be loaded.

Species	Whole	Gutted	Headed	Filleted	F	Fr
Skipjack Tuna	1,636,868.0					X
Yellow fin tuna	100,794.0					X
BE						X

(11) Cold Storage : Kooddoo Fisheries Complex / Mifco
 Signature & Date : 14th. April 2019

Part 2

(12) Carrier Vessel

Name : Futagami Radio Call Sign : 3FCH7
 Flag : Panama National Registry Number, if available : 20729-PEAT
 IOTC Record Number, if available : 8453 Lloyds/IMO Number, if available : 9105293

(13) Indicate the weight, in kilograms, by product(s) of species to be loaded.

Species	Whole	Gutted	Headed	Filleted	F	Fr
Skipjack Tuna	1,636,868.0					X
Yellow fin tuna	100,794.0					X
						X

(14) Date & Time Loading ends: 13 4 19 21 20

(15) Cold Storage Signature & Date : 14th April 2019

(16) Master's name of Carrier Vessel : Signature & Date : 14th April 2019

(17) Observer's name : Signature & Date : 14th April 2019

Loading Port

Captain's Fishing Vessel signature

Total weight

Observer signature

Cold Storage signature

Captain's Carrier Vessel signature

Stowage Plan

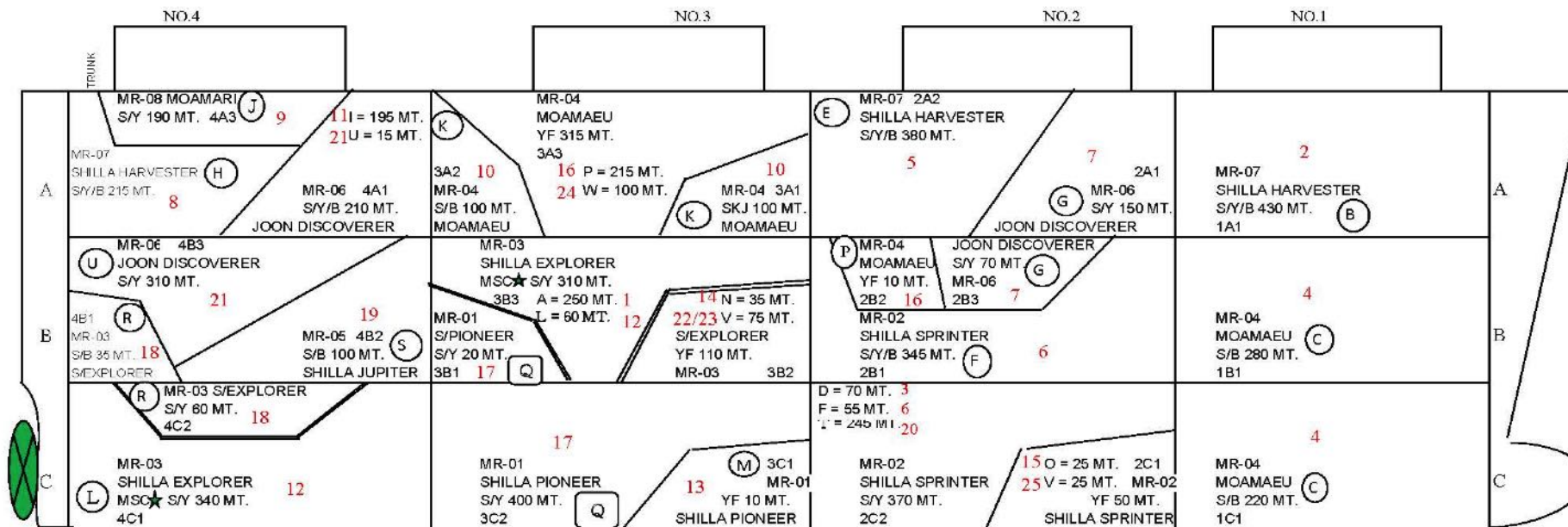
SEIN PRINCESS

STOWAGE PLAN

MR01 SHILLA PIONEER	SKJ	420 MT.	YF	10 MT.
MR02 SHILLA SPRINTER	SKJ	715 MT.	YF	50 MT.
MR03 SHILLA EXPLORER	SKJ	745 MT.	YF	110 MT.
MR04 MOAMAEU	SKJ	700 MT.	YF	325 MT.
MR05 SHILLA JUPITER	SKJ	100 MT.	YF	MT.
MR06 JOON DISCOVERER	SKJ	740 MT.	YF	MT.
MR07 SHILLA HARVESTER	SKJ	1025 MT.	YF	MT.
MR08 MOAMARI	SKJ	190 MT.	YF	MT.
	SKJ	4635.0 MT.	YF	495 MT.

AGENT
ETA BKK

TTL CARGO 5,130.0 MT.





MALDIVES CUSTOMS SERVICE
MALE'
REPUBLIC OF MALDIVES

ORIGINAL



Port Clearance Certificate

ISSUED PORT: VILIGILI HARBOUR
 CERTIFICATE NUMBER: 14-B48/PCC/2019/449
 NAME OF VESSEL: MV.ANDALUCIA
 REGISTRATION NUMBER: 723139
 NATIONALITY / FLAG: PANAMA
 IMO NUMBER: 9057537
 NAME OF MASTER: MASTER.WANG SHENG LI
 SUPERNUMERARY: 0
 CREW NO: 24
 PASSENGERS: 0
 CARGO: GOODS CARRIED AS PER MANIFEST
 GROSS TONNAGE: 4830.00
 NET TONNAGE: 2799.00
 NEXT PORT OF CALL: BANGKOK / THAILAND
 DATE & TIME OF ISSUE: 10 May 2019 15:08
 DATE & TIME OF DEPARTURE: 10 May 2019 15:02
 VALID UNTIL: 10 May 2019 23:59
 REMARKS:



AUTHORISED BY: 342 , 10 May 2019 15:05

PREPARED BY: 553 , 10 May 2019 15:08

Vessel Name

Date of Departure

Officer at port
signature

POHNPEI PORT AUTHORITY
DIVISION OF SEAPORT

12616

CLEARANCE VESSEL NO. _____

This is to certify to all whom it does concern:

That CAPT.KIM SEONGD
 Master of Commander of the MV SEIN PRINCESS
 burden 4,963 Tons, or thereabouts
 navigated with 21 Crews including Master
SAEEL build and bound for BANGKOK, THAILAND

and having on board FROZEN CARGO

MERCHANDISE AND STORES
 Has entered and cleared his/her said vessel,
 according to law
 Given under our hands and seals, at the POHNPEI PORT
 this 12th day of APRIL
two thousand 19

DOA Dock	_____	Entry Fee	_____
TOA Dock	_____	LOA	_____
DOA Anchorage	_____	L/H	_____
Pilotage	_____	Navaid	_____
Transshipment Tons	_____	Pilot Boat	_____
SPSF	_____	Line Boat	_____

Remarks: _____

[Signature]
Seaport Manager

Registration certificate of fishing vessel

담당부서	수산업정책과
책임자	박승환
담당자	이성미
연락처	888-3265

CERTIFICATE OF VESSEL'S NATIONALITY

Cert. No. 01-29

OWNER	Name : SILLA CO., LTD.	Total Capacity of Enclosed Spaces 6424.525 cubic metres
	Address : #286-7, SEOK CHON-DONG, SONG PA-GU, SEOUL, KOREA	
Official Number	0104003-6260001	Under the Upper Deck 5124.434 cubic metres
Name of Vessel	SHILLA JUPITER	Closed-in Spaces above the Upper Deck 1300.091 cubic metres
Signal Letters	DTBE 8	Forecastle 25.514 cubic metres
Kind of Vessel	MOTOR SHIP	Bridge - cubic metres
Material of Hull	STEEL	Poop - cubic metres
Port of Registry	NAMHANG,BUSAN, KOREA	Deck Houses 1149.316 cubic metres
Riggings(if a Sailing Vessel)	-	Other Spaces 125.261 cubic metres
Type and Number of Engines	DIESEL ENGINE 1SET (4000HP)	Total Capacity of Exempted Spaces - cubic metres
Type and Number of Propellers	SCREW PROPELLER 1EA	Forecastle - cubic metres
Where Built	CHILE	Bridge - cubic metres
Name of Builders	ASTILLEROS MARCO CHILENA LTD.	Poop - cubic metres
Date of Launch	APR., 2001	Deck Houses - cubic metres
Main Dimension	Length 69.55 metres	Other Spaces - cubic metres
	Breadth 13.07 metres	
	Depth 8.13 metres	
Gross Tonnage	780 tons	

Registry Number

Vessel Name

Type of the vessel

Issue date

Authorized Organization

It is hereby certified that the above described particulars are exact in all respect, and that the above-mentioned vessel is of Korean Nationality

The 13 day of APR. 2001

REPUBLIC OF KOREA

It is hereby certified that the above is a true translation of "Certificate of Vessel's Nationality" of the above-mentioned Vessel.

The 13 day of APR. 2001

METROPOLITAN OF BUSAN REPUBLIC OF KOREA



Registration certificate of fishing vessel



KIRIBATI SHIP REGISTRY CERTIFICATE OF REGISTRY

Formed Under the Provision of Merchant Shipping
(Amendment) Act 2006

COR-18SGP00539-NOR

Authorized
Organization

IMO Number

Name of Vessel

MOAMARI

Type of the
vessel

Vessel Name

Registry Number

Vessel's Particulars			
IMO Number	Port of Registry	Official Number	
8120533	TARAWA	K-14821133	
Type of Vessel	Gross Tonnage	Net Tonnage	Call Sign
FISHING VESSEL	1633	489	T3JG
Previous Registry	Previous Name	Year of Build	
KOREA	SHILLA HARVESTER	1982	
Deadweight	Make and Model of Engine(s)	Length (metres)	
-	GE L20-645-E7B	LOA - 76.06 ITC - 68.85	
Hull Material	Number of Engine(s)	Engine Type & Power (kW)	Breadth (metres)
STEEL	1	DIESEL / 2700	12.25
Speed (knots)	Name of Builder	Depth (metres)	
15.00	CAMPBELL INDUSTRIES CO	8.20	
Owner's Particulars			
Name and Address of Owner		Owner's IMO Number	Shares
KIRIKORE FISHERIES CO., LTD P.O. BOX 64 BAIRIKI TARAWA, KIRIBATI		5639809	100%

Remarks: -

Officer's signature

Issue date

Expired date

The Registrar of the KIRIBATI SHIP REGISTRY, by the powers vested thereupon by the Merchant Shipping (Amendment) Act 2006, hereby authorises this
Permanent Registration of Vessel (MOAMARI)



DEPUTY REGISTRAR
KIRIBATI SHIP REGISTRY

<http://www.kiribaship.com>
Email: info@kiribaship.com

Permanent Registration Date	Issue Date	Place of Issue	Expiry Date
19 September 2011	09 July 2018	SINGAPORE	16 August 2019

4161190

Fishing license of fishing vessel

REPUBLIC OF KIRIBATI



LICENSE PERMIT FOR FOREIGN PURSE SEINE FISHING VESSEL TO OPERATE IN THE EXCLUSIVE ECONOMIC ZONE OF THE REPUBLIC OF KIRIBATI

(Issued pursuant to Section 12 of the Fisheries Act 2010)

Authorized Organization

Officer's signature

Licence Number

LICENSE NO: KI18-KR25023S-166

NAME & SIGNATURE OF AUTHORISED OFFICER:



Vessel Name

PART I: VESSEL DETAIL

1. NAME: SHILLA PIONEER
2. TYPE OF VESSEL: PURSE-SEINE
3. CALL SIGN: 6MSQ
4. GROSS TONNAGE: 1349.2 tons
5. FLAG STATE: Korea, Republic of
6. FLAG REGISTRATION NO: 9512406-6260000
7. FFA VESSEL ID: 25023
8. FFA MTU NO: 444054220
9. COMPANY NAME: KOFA PURSE SEINE GROUP
6 FL SAMBO CENTRE BLDG "A" 275-1
YANGJAE DONG, SEOUL, KOREA
10. VESSEL OWNER: SILLA CO., LTD
362 Baejegobun-Ro Songpa-Gu Seoul Korea
11. VESSEL OPERATOR: SILLA CO., LTD
362 Baejegobun-Ro Songpa-Gu Seoul Korea

Type of the vessel

PART II: AUTHORISED ACTIVITY, AREA OF OPERATION

1. FISHING ACTIVITY: PURSE-SEINING
2. FISHING AREA: KIRIBATI EEZ
3. TARGETED SPECIES:
(I) BIGEYE (II) YELLOWFIN (III) SKIPJACK
4. TRANSHIPMENT AREA
I) BETIO PORT II) KIRITIMATI PORT

ISSUE DATE: 15 June 2018

EXPIRY DATE: : UPON COMPLETION OF DAYS ALLOCATED TO COMPANY/ASSOCIATION OR THE AGREEMENT EXPIRY DATE

Note: Fishing Days must be used within the Agreement Period.

Issue date

Expired date

PART III: LICENSE CONDITIONS FOR PURSE-SEINE FISHING VESSEL

1. THE MASTER/OPERATOR SHALL CARRY ONBOARD THE VESSEL THE ORIGINAL LICENCE OR ITS DULY CERTIFIED COPY TOGETHER WITH ANY ENDORSEMENT(S) AT ALL TIMES
2. FOR FISHERIES SURVEILLANCE AND MARINE SAFETY PURPOSES THE VESSEL SHALL BE MARKED AND IDENTIFIED USING FAO APPROVED STANDARD MARKING IDENTIFICATION AND WCPFC CMM 2004.03
3. THIS LICENCE IS NOT TRANSFERABLE
4. FISHING IS PROHIBITED WITHIN THE 45 NM FROM THE BASELINE OF ALL ISLANDS IN THE GILBERT AND LINE GROUP
5. THE PHOENIX ISLAND PROTECTED AREA (PIPA) IS CLOSED TO ALL FISHING
6. THE MASTER/OPERATOR SHALL ENSURE DURING TRANSITING IN CLOSED AREAS THAT ALL FISHING GEARS ARE STOWED
7. REPROVISIONING SHALL BE MADE IN PORT OR BEYOND THE CONTIGUOUS ZONE(S) OF ALL ISLANDS OF THE REPUBLIC OF KIRIBATI PROVIDED AN OBSERVER IS PRESENT
8. THE MASTER/OPERATOR SHALL BE RESPONSIBLE FOR THE HEALTH AND SAFETY OF THE NATIONAL CREW
9. THE MASTER/OPERATOR SHALL REPORT TO THE DIRECTOR OF FISHERIES BY EMAIL (fishreg@kiribati.gov.ki) OR FAX (686-21120) (a) VESSEL NAME, DATE, TIME, POSITION, CATCH ONBOARD, NAME AND NATIONALITY OF OBSERVER ONBOARD UPON ENTRY INTO AND DEPARTURE FROM KIRIBATI EEZ AND CLOSED AREAS SPECIFIED IN CLAUSE 4 AND 5 (b) EVERY WEDNESDAY WHILE IN KIRIBATI EEZ, VESSEL NAME, DATE AND TIME, POSITION, CATCH ONBOARD, NAME AND NATIONALITY OF OBSERVER ONBOARD, 24 HRS PRIOR TO ENTRY INTO AND DEPARTURE FROM ANY DESIGNATED PORT OF KIRIBATI (c) BEFORE AND IMMEDIATELY AFTER REFUELLING FROM THE LICENSED TANKER UNLOADING, NET-SHARING AND REPROVISIONING OF THE VESSEL (d) COMPLETION REPORTS TO BE SUBMITTED TO THE DIRECTOR OF FISHERIES AT LEAST 24 HRS AFTER TRANSHIPMENT
10. THE MASTER/OPERATOR SHALL MAINTAIN UPDATE AND COMPLETE IN ENGLISH DAILY RECORD OF CATCH USING FFA/SFC APPROVED LOGSHEET WHILE WITHIN KIRIBATI WATERS AND ADJACENT HIGH SEAS
11. SUBMISSION OF LOGSHEET/LOGBOOK SHALL BE MADE VIA EMAIL AND FAX NO LATER THAN 15 DAYS AFTER COMPLETION OF EACH FISHING TRIP. ALL BY-CATCH SPECIES SHALL BE RECORDED AS PRACTICALLY AS POSSIBLE
12. THE VESSEL SHALL ENSURE THAT ALL CATCH INCLUDING BY-CATCH SPECIES ARE ACCURATELY RECORDED, MAINTAINED, UPDATED AND COMPLETED IN ENGLISH LANGUAGE IN THE LOGSHEET
13. TRANSHIPMENT SHALL BE CONDUCTED WITH A LICENSED REEFER CARRIER AT DESIGNATED PORT ONLY
14. TRANSHIPMENT OF PROTECTED SPECIES REFERRED TO IN CLAUSE 29 & 31 IS PROHIBITED
15. HIGH SEAS TRANSHIPMENT IS PROHIBITED FOR ALL VESSELS LICENSED BY KIRIBATI
16. THE VESSEL IS LIABLE TO PAY TRANSHIPMENT FEE PRESCRIBED IN THE FISHING AGREEMENT
17. THE MASTER/OPERATOR SHALL ENSURE TO SUBMIT TRUE COPIES OF LANDING SLIPS, DOCK RECEIPTS AND OTHER NECESSARY DOCUMENTS UPON REQUEST FROM AN OBSERVER OR A BOARDING OFFICER
18. THE VESSEL IS ENCOURAGED TO OFFLOAD FISH DISCARDS TO THE CENTRAL PACIFIC PRODUCERS LIMITED (CPPL)
19. THE VESSEL SHALL REFUEL FROM A KIRIBATI LICENSED TANKER WITHIN KIRIBATI EEZ. BUNKERING WITH ANY UNLICENSED TANKER VESSEL AT KIRIBATI ADJACENT HIGH SEAS IS PROHIBITED. ALL BUNKERING ACTIVITIES SHALL BE CONDUCTED OUTSIDE 40 NM FROM THE BASELINE OF ALL ISLANDS IN THE REPUBLIC OF KIRIBATI. BUNKERING INSIDE KIRIBATI EEZ WITHOUT THE OBSERVER PRESENCE IS PROHIBITED
20. THE VESSEL SHALL CARRY ONBOARD THE FFA TYPE APPROVED ALCOHOLIC LOCKERS. THE ALCOHOLIC LOCKERS MUST BE SWITCHED ON AT ALL TIMES WHILE INSIDE KIRIBATI WATERS AND HIGH SEAS. THE ALCOHOLIC LOCKERS SHALL NOT BE TAMPERED WITH, ALTERED, DAMAGED OR DISABLED, MOVED OR REMOVED FROM THE AGREED INSTALLED POSITION
21. THE MASTER/OPERATOR UPON NOTIFICATION BY THE DIRECTOR OF FISHERIES THAT THE ALCOHOLIC LOCKERS HAS FAILED TO REPORT SHALL ENSURE TO MANUALLY REPORT BY EMAIL, FAX OR OTHER MEANS OF COMMUNICATION ON AN HOURLY BASIS FOR 5 DAYS IF NOT POSSIBLE TO MAKE POSITION REPORT AS IN (20). THE MASTER/OPERATOR MUST IMMEDIATELY STOW FISHING GEAR, TAKE VESSEL TO THE NEAREST PORT AND REPORT THAT THE VESSEL IS BEING OR HAS BEEN TAKEN TO PORT WITH GEAR STOWED
22. THE MASTER/OPERATOR SHALL PROVIDE AN OBSERVER WHILE ONBOARD THE VESSEL AN OFFICER'S LEVEL OF ACCOMMODATION, FOOD AND MEDICAL FACILITIES
23. THE MASTER/OPERATOR SHALL ALLOW AN OBSERVER TO HAVE FULL ACCESSIBILITY TO EQUIPMENT NECESSARY TO CARRY OUT HIS/HER DUTIES PROVIDED THE OBSERVER SHALL NOT INTERFERE WITH LAWFUL OPERATION OF THE VESSEL
24. TRANSFER OF KIRIBATI OBSERVER AT SEA IS PROHIBITED EXCEPT AUTHORISATION GRANTED BY THE DIRECTOR OF FISHERIES
25. THE MASTER/OPERATOR SHALL ASSIST TO ENSURE SUBMISSION OF WEEKLY REPORTS EVERY FRIDAY BY KIRIBATI OBSERVERS
26. THE MASTER/OPERATOR SHALL ALLOW OBSERVER PLACEMENT MEETING WITH AUTHORISED OFFICER(S) PRIOR EMBARKATION OF A KIRIBATI OBSERVER
27. THE MASTER/OPERATOR SHALL ALLOW AUTHORISED OFFICERS TO BOARD THE VESSEL INSIDE KIRIBATI WATERS AND IN PORT FOR THE PURPOSE OF BOARDING AND INSPECTION WITHOUT OBSTRUCTION, ASSAULT, RESIST, DELAY, REFUSAL, INTIMIDATING OR INTERFERE WITH THEIR DUTIES. PROVIDING OF FALSE INFORMATION TO THE AUTHORISED OFFICER OR OBSERVER SHALL BE REGARDED AS A BREACH OF THE CONDITION
28. THE MASTER/OPERATOR SHALL ENSURE THROUGH RECRUITMENT OF A LOCAL SECURITY THAT NO ONE SHALL BOARD THE VESSEL WHILE IN PORT OF ALL EXCEPT AN AUTHORISED OFFICER DEFINED UNDER THE FISHERIES ACT
29. THE VESSEL SHALL RELEASE PROTECTED SPECIES SUCH AS DOLPHINS, TURTLES, SHARKS AND SEA BIRDS IN A MANNER THAT WILL PROVIDE THE GREATEST CHANCE OF SURVIVAL
30. THE MASTER/OPERATOR SHALL UNDERTAKE FISHING IN SUCH A MANNER SO AS TO MINIMIZE THE IMPACT ON NON-TARGET AND BY-CATCH SPECIES
31. CATCHING, RETAINING OR TRANSHIPPING OF SHARK SPECIES SUCH AS SILKY SHARKS, WHALE SHARKS, GREAT WHITE SHARKS, BASKING SHARK IS PROHIBITED UNDER LAW
32. OFFLOADING OF SHARKFINS TO A KIRIBATI LICENSED REEFER CARRIER OR TANKER IS PROHIBITED
33. THE VESSEL SHALL BE ON FFA AND WCPFC VESSEL REGISTER
34. THE VESSEL SHALL HAVE A VALID FFA CERTIFICATE OF GOOD STANDING OR ITS DULY CERTIFIED COPY ONBOARD AT ALL TIMES
35. TO ENSURE ENVIRONMENTALLY SOUND FISHING PRACTICES THE VESSEL SHALL NOT DUMP, DISCHARGE, THROW OR OTHERWISE EMIT ANY WASTE OR POLLUTANT AS DEFINED UNDER THE ENVIRONMENT ACT 1996 AS AMENDED ANYWHERE WITHIN KIRIBATI WATERS EXCEPT IN ACCORDANCE WITH THE INTERNATIONAL CONVENTION FOR THE PREVENTION OF POLLUTION FROM SHIPS (MARPOL CONVENTION AND RELATIVE PROTOCOLS)
36. THE VESSEL SHALL BE LIABLE TO COMPENSATE FOR ANY FUEL SPILLAGE OR ANY FORM OF NUISANCE OR MARINE ENVIRONMENT DEGRADATION STIPULATED UNDER THE ENVIRONMENT ACT RESULTING DIRECTLY OR INDIRECTLY FROM FISHING ACTIVITIES WITHIN KIRIBATI WATERS
37. THE VESSEL IS PROHIBITED FROM DELIBERATELY DISPOSING OF NON-BIODEGRADABLE WASTE, INCLUDING METALS, PLASTICS AND PARTS OF FISHING GEAR
38. THE VESSEL IS PROHIBITED FROM DUMPING OR ABANDONING FISHING GEAR
39. THE VESSEL SHALL CONDUCT ITS OPERATION WHILE IN PORT WITH DUE CARE TO LOCAL BOATS AND FISHERMAN
40. FISHING ACTIVITIES OTHER THAN PURSE SEINING IS PROHIBITED
41. TRANSFER OF CREWS AT SEA IS PROHIBITED
42. THE MASTER/OPERATOR SHALL CONDUCT FAD FISHING AND CATCH RETENTION IN ACCORDANCE TO WCPFC CMM 2009-02
43. THE LICENCE IS SUBJECT TO ALL LAWS AND REGULATIONS OF THE REPUBLIC OF KIRIBATI
44. THE MASTER/OPERATOR SHALL COMPLY WITH NATIONAL LAWS AND REGULATIONS OF THE REPUBLIC OF KIRIBATI AND SHALL BE RESPONSIBLE FOR THE COMPLIANCE BY THE VESSEL AND ITS CREW WITH SUCH NATIONAL LAWS AND REGULATIONS AND THE VESSEL SHALL BE OPERATED IN ACCORDANCE WITH THOSE LAWS AND REGULATIONS

Fishing license of fishing vessel

GOVERNMENT OF THE COOK ISLANDS



Ministry of Marine Resources

FOREIGN PURSE SEINE FISHING LICENCE
 Marae Moana Act 2017
 Marine Resources Act 2005
 Marine Resources (Licensing) Regulations 2012
 Marine Resources (Purse Seine Fishery) Regulations 2013

Cook Islands Fishing Licence Number: **CK19012-PS**

Valid from: **1st January 2019** to: **31st December 2019**

The vessel described in this licence is hereby licensed in accordance with the Marine Resources Act 2005 and Regulations made thereunder, Marae Moana Act 2017 and the special conditions as provided in this licence to engage in fishing in the Exclusive Economic Zone of the Cook Islands, for the period described in this licence.

Name of vessel: **SHILLA EXPLORER** Flag: **KOREA**

Size of vessel: **2060** GRT **79.9M** LOA International Radio Call Sign: **6MPH**

Flag State Registration Number: **1808002-6261106** Vessel Identifier (FFA VID): **36608**

SPECIAL CONDITIONS

Authorised fishing areas: The Exclusive Economic Zone of the Cook Islands, outside 50 nautical miles of any island in the Cook Islands.

Authorised fishing operation: Purse Seine fishing.

Authorised target species: Tuna and tuna like species.

Restrictions on by-catch: The vessel shall not target sharks, however where sharks are caught in the normal operation of the vessel, these shall be handled in accordance with Marine Resources (Shark Conservation) Regulations 2012.

Other special conditions: As summarized on the reverse of this licence.

Permitted transhipment operations (where applicable): [Rarotonga]

Permitted use of fish aggregating devices (where applicable): Not permitted to fish during the three (3) month FAD closure from July to September.


 MINISTER OF MARINE RESOURCES
 GOVERNMENT OF THE COOK ISLANDS
 THIS LICENCE IS NOT TRANSFERABLE

24/12/2018

DATE

Authorized
Organization

Vessel Name

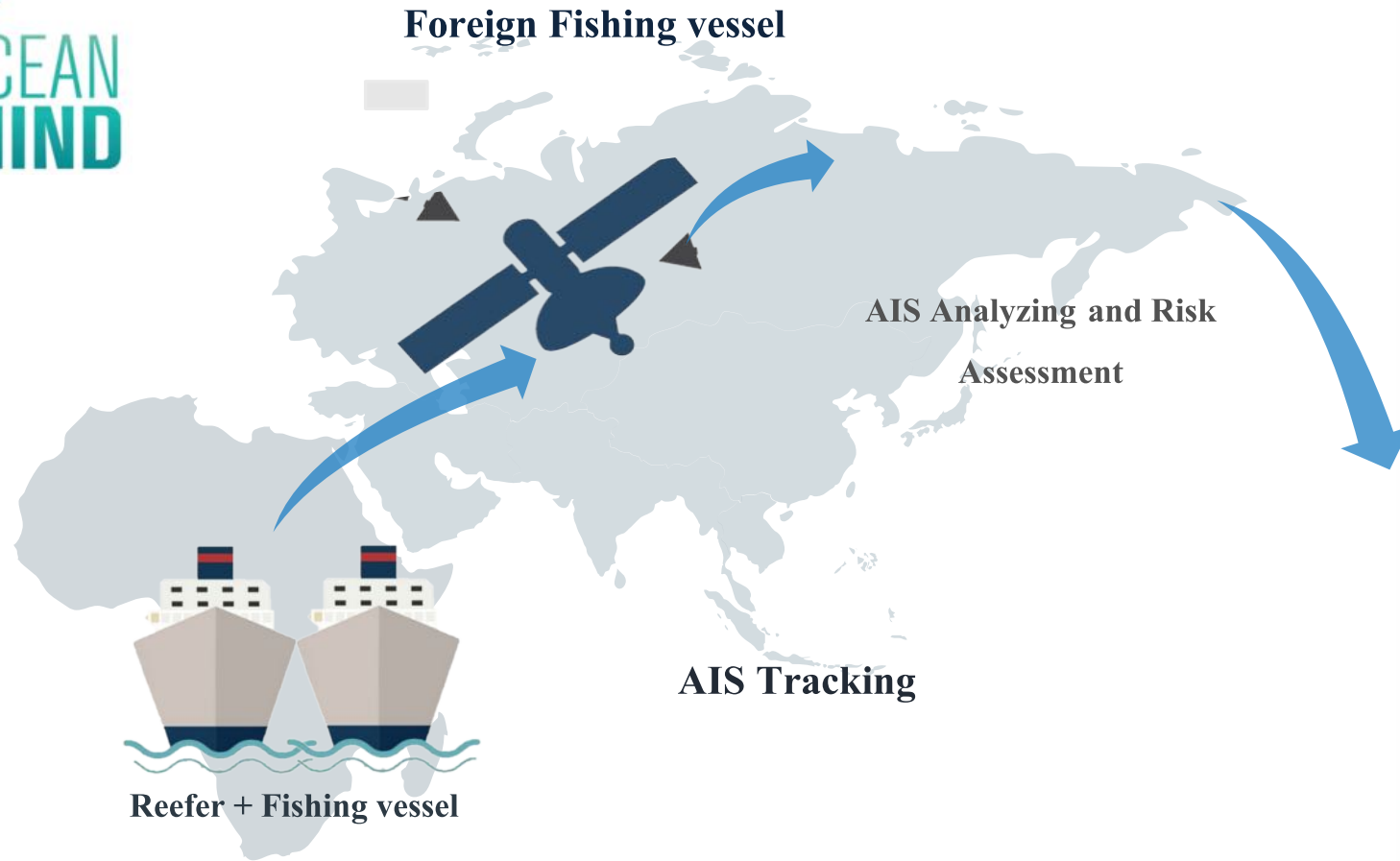
Licence Number

Expired date

Officer's signature

Issue date

AIS analysis



Thailand Department of Fisheries
AREP Analysis
16 December 2017 - 19 April 2018

Thailand Department of Fisheries – AREP Analysis

Area of Interest (AOI):	Western & Central Pacific Ocean
Analysis Period:	16 December 2017 – 19 April 2018
Vessel Type	Refrigerated Cargo Ship (Reefer)
Positional Sources:	AIS
Submitted To:	Royal Thai Government Department of Fisheries
Date Submitted:	19 April 2018
Report Number:	18-0132
Report Compiled By:	Natalie Tellwright

Vessel Details					
Name	SEIN SKY	IMO	8813623	Flag	South Korea
IRCS	DSRO7	MMSI	440097000	Type	Fish Carrier
Confirmed License Information	WCPFC authorisation until 01 Jun 2022				
Additional Information	Sein Shipping Co Ltd 3rd Floor, 87, Baumoe-ro 41-gil, Seocho-gu, Seoul, South Korea. Tel: +82 2 733 0082 E-mail: sein@seinship.co.kr – Source IHS				
Last known AIS position	LNG: 106.74638	LAT: 10.5086565	SEEN: 19 April 2018 00:25z		
EU Export Eligibility	Carrier is EU authorised and all donor fishing vessels are EU authorised				
Available Photos					
					
Source - WCPFC					



COMMERCIAL IN CONFIDENCE

© 2018 Satellite Applications Catapult. All Rights Reserved.

AIS analysis



Thailand Department of Fisheries
AREP analysis
29May2019 – 08Jul2019

Carrier vessel analysis

Carrier vessel details	
Vessel name and identity	CHERRY STAR IMO: 9015840 MMSI: 441377000 IRCS: DSNK2 Flag: Korea, South Type: Fish Carrier
Licence information	WCPFC authorised until 26Mar2022
Additional information	Ji Sung Shipping Co Ltd 3 rd Floor, Dongwon Building, 15, Saemunan-ro 3-gil, Jongno-gu, Seoul, South Korea. Tel: +82 2 734 8455 E-mail: mail@jshshipping.com Source: IHS Maritime
Last known AIS position	LNG: 117.10162 LAT: 7.8372335 SEEN: 06Jul2019 01:47Z
EU export eligibility	Carrier vessel is authorised to export to the EU 2 of the 5 of the donor vessels are authorised to export to the EU

Vessel picture

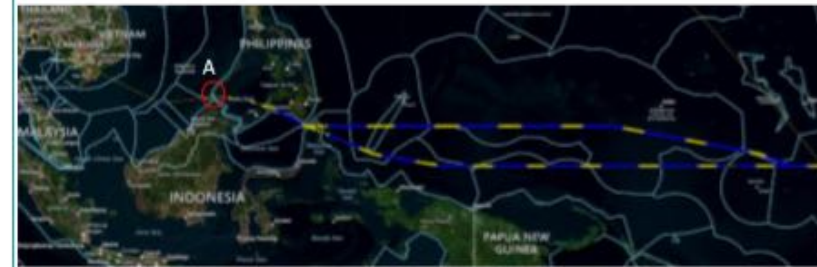


Source – WCPFC



Thailand Department of Fisheries
AREP analysis
29May2019 – 08Jul2019

Carrier vessel AIS track



CHERRY STAR AIS track between 29May2019 – 06Jul2019

Activity timeline

Date	Event	Location	Reported transhipments
29May2019	Left port	Bangkok, Thailand	
11-25Jun2019	Port call	Tarawa, Kiribati	SAJO CONCORDIA SOUTHERN SEAS NO.302 MATAIKA SERENA 1 MARORAOI
06Jul2019	AIS stopped	Balabac Island, Sulu Sea	

Carrier port inspection recommendations

A	Description	The carrier stopped transmitting on AIS on the 06Jul2019 just off the Balabac Island, Sulu Sea, west of the Philippines. This is for situational awareness as this area in the China sea is known for poor AIS coverage, and therefore may not be due to tampering/turning off the transponder. However, as the date of arrival was misreported on the AREP vessel activities between now and arriving into Thailand are unknown
	Recommendations	Confirm the date of arrival into 33A-B port Thailand and vessel activities from the 06Jul2019 up to arrival in Thai port.

AIS analysis



CHERRY STAR AIS track between 29May2019 – 06Jul2019

AIS analysis

Donor fishing vessel analysis

Donor fishing vessel track analysis

Vessel name & identity	Reported catch areas	Observed catch areas (additional)	Reported Licenses (needed)	Information for ship agent
SAJO CONCORDIA IMO: 9699593 MMSI: 440882000 IRCS: 6KMB Flag: Korea, South Type: Purse seine EU Auth: Yes	Kiribati EEZ	Fishing trip dates 30May2019 – 07Jun2019 Vessel has not transmitted on AIS since 12Aug2018, so all vessel activities and catch areas cannot be confirmed.	Kiribati 119	Confirm valid fishing licence for Kiribati
SOUTHERN SEAS NO.302 IMO: 9764427 MMSI: 557006600 IRCS: H4ST Flag: Solomon Islands Type: Purse seine EU Auth: Yes	Kiribati EEZ	Fishing trip dates 21May2019 – 04Jun2019 Kiribati EEZ FSM EEZ Papua New Guinea EEZ	Kiribati 119 FSM Papua New Guinea	Vessel was observed fishing until 14Jun2019, confirm fishing trip end date. Confirm valid fishing licence for Kiribati, FSM, and Papua New Guinea.



Thailand Department of Fisheries
AREP analysis
29May2019 – 08Jul2019

MATAIKA IMO: 7514842 MMSI: 529435000 IRCS: T3AA2 Flag: Kiribati Type: Purse seine EU Auth: No	Kiribati EEZ	Fishing trip dates 28May2019 – 16Jun2019 Vessel did not transmit on AIS during the declared fishing trip dates, so all vessel activities and catch areas cannot be confirmed.	Kiribati 119	Confirm valid fishing licence for Kiribati
SERENA 1 IMO: 9220299 MMSI: 576575000 IRCS: YJRJ7 Flag: Vanuatu Type: Purse seine EU Auth: No	Kiribati EEZ	Fishing trip dates 03Jun2019 – 19Jun2019 Vessel has a gap in AIS between 03Jun2019 - 19Jun2019, so all vessel activities and catch areas cannot be confirmed.	Kiribati 119	Confirm valid fishing licence for Kiribati
MARORAOI IMO: 8103080 MMSI: 440968000 IRCS: CZ4713 Flag: Kiribati Type: Purse seine EU Auth: No	Kiribati EEZ	Fishing trip dates 31May2019 – 22Jun2019 Kiribati EEZ Vessel has a gap in AIS between 01Jun2019 - 21Jun2019, so all vessel activities and catch areas cannot be confirmed.	Kiribati 119	Confirm valid fishing licence for Kiribati.

Donor fishing vessel investigation recommendations

B	Vessel	Name: SAJO CONCORDIA Flag: Korea, South
	Description	Vessel has not transmitted on AIS since 12Aug2018, so all vessel activities and catch areas cannot be confirmed.
	Recommendations	Request VMS data for trip date (30May2019 – 07Jun2019) to confirm vessel activities and catch areas.
	Source	VMS data from Flag State
C	Vessel	Name: MATAIKA Flag: Kiribati
	Description	Vessel has not transmitted on AIS since 24May2019, so all vessel activities and catch areas cannot be confirmed.
	Recommendations	Request VMS data for trip date (28May2019 – 16Jun2019) to confirm vessel activities and catch areas.
	Source	VMS data from Flag State / FFA



Thank You For Your Attention

